

Legend:

- Order Limits
- Cable Route Corridor
- Highway Improvement Areas
- Indicative Watercourse Crossing Area

Data: IGP, 2026
Base map: © Crown copyright and database rights 2026 Ordnance Survey 0100031673. Contains OS data © Crown Copyright and database right 2026. Contains data from OS Zoomstack



APFP Regulation: 5(2)(a)
 Application Doc No.: EXAM/9.10
 Drawing no.: P4443-LPR-ZZ-XX-M2-Z-EXA-0366

Coordinate system: British National Grid
 Scale: 1:90,000 @ A3

385000

385500

386000

386500





387000

387500

Title: Figure 9-9-1: Watercourse Crossing Schedule: Lime Down A

Document: Volume 3
Watercourse Crossing Schedule
Environmental Statement (ES)

Legend:

-  Order Limits
-  Cable Route Corridor
-  Highway Improvement Areas
-  Indicative Watercourse Crossing Area

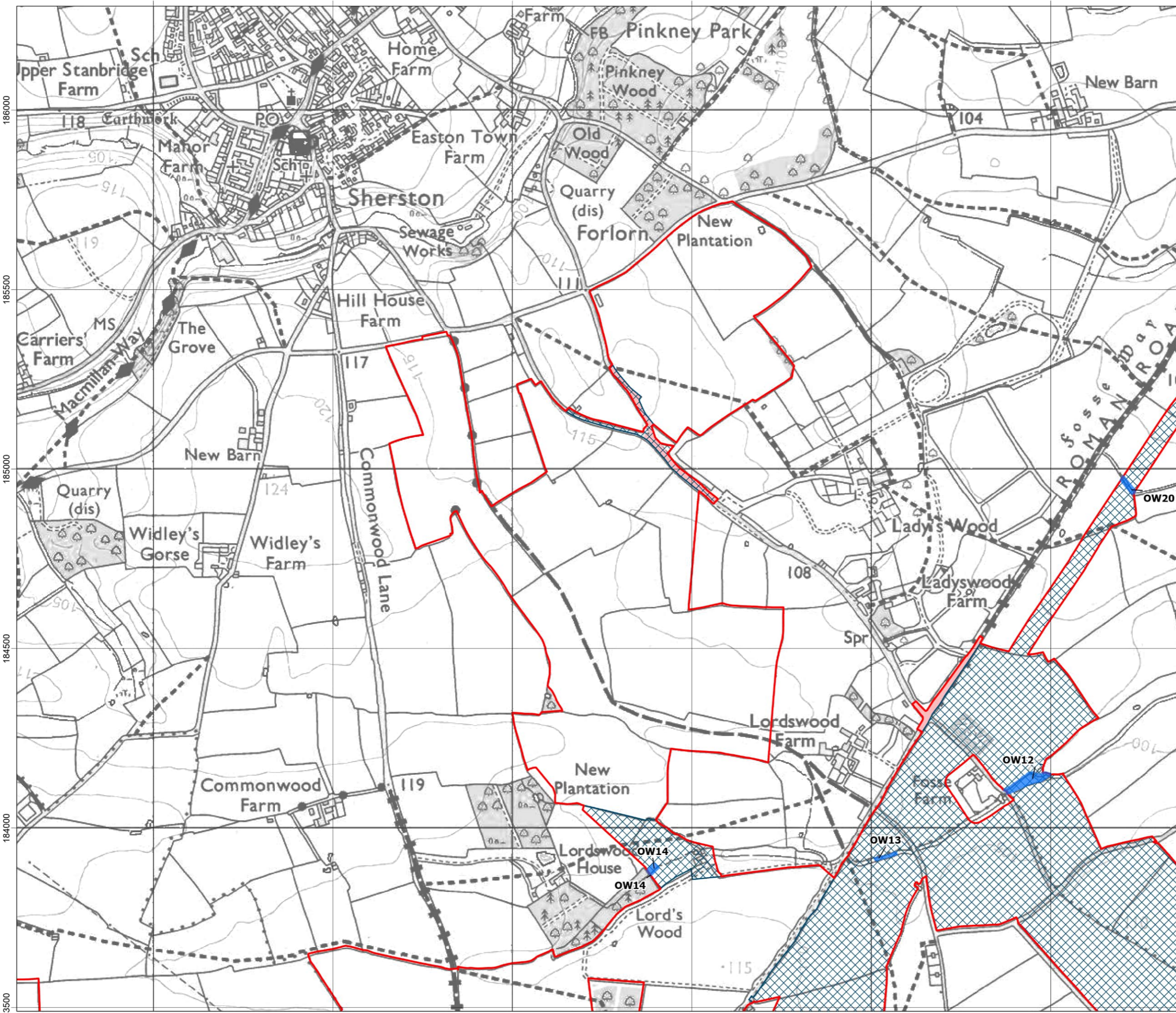
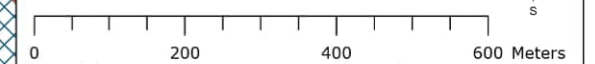
Date: IGP, 2026
Base map: © Crown copyright and database rights 2026 Ordnance Survey 0100031673.



APFP Regulation: 5(2)(a)
Application Doc No.: EXAM/9.10
Drawing no.: P4443-LPR-ZZ-XX-M2-Z-EXA-0366

Coordinate system: British National Grid

Scale: 1:10,000 @ A3



186000

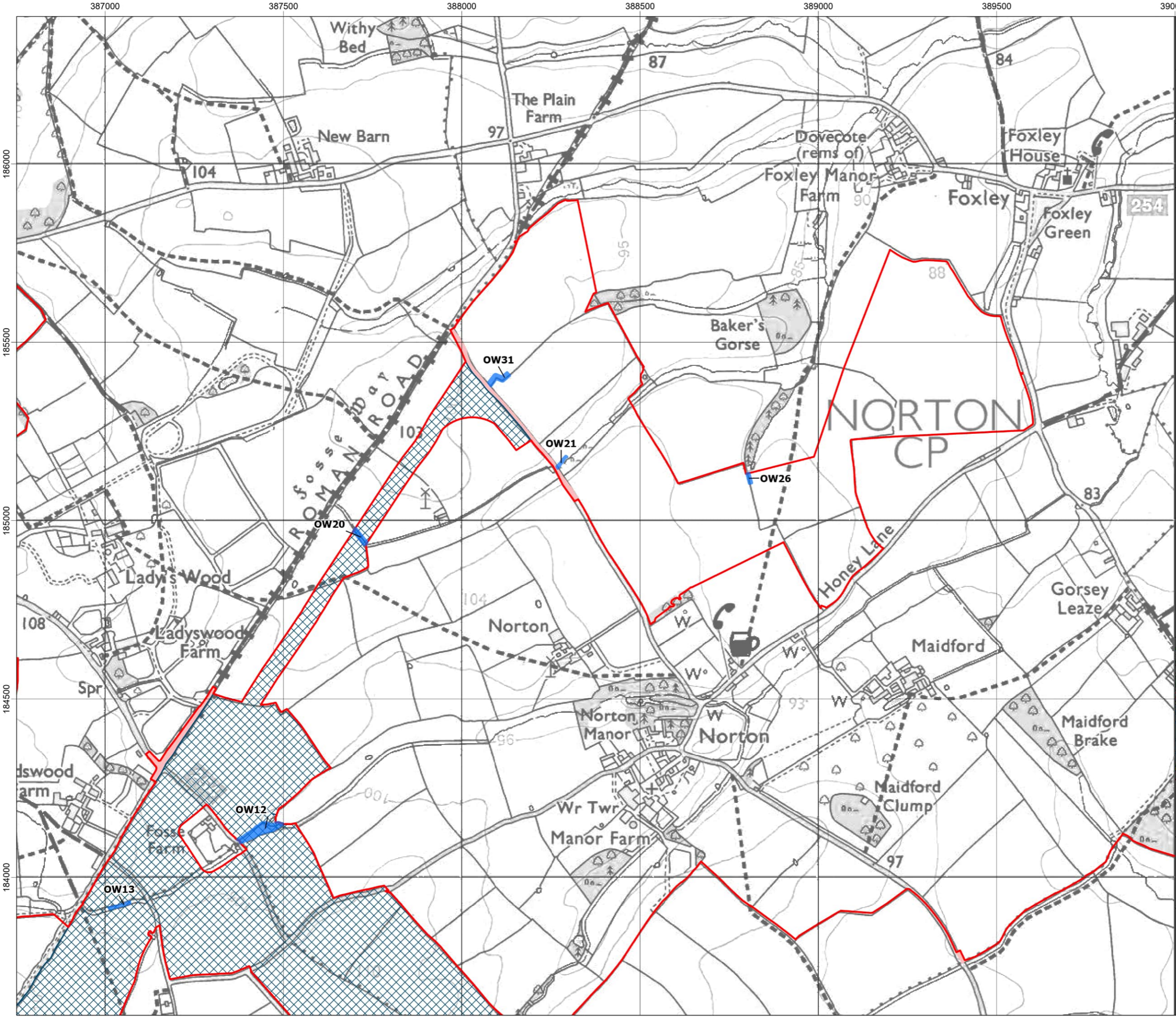
185500

185000

184500

184000

183500



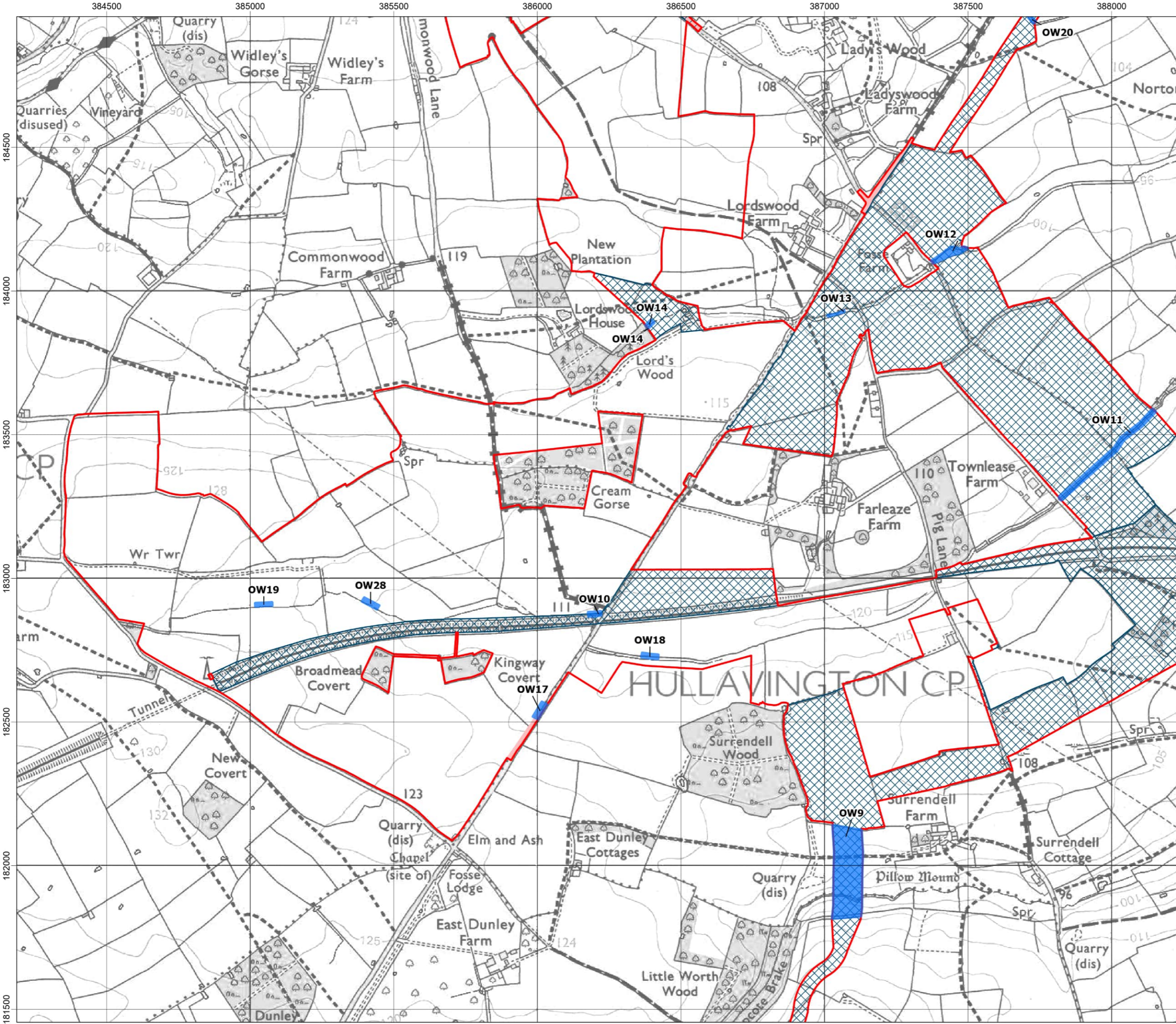
- Legend:
- Order Limits
 - Cable Route Corridor
 - Highway Improvement Areas
 - Indicative Watercourse Crossing Area

Date: IGP, 2026
Base map: © Crown copyright and database rights 2026 Ordnance Survey 0100031673.



APFP Regulation: 5(2)(a)
Application Doc No.: EXAM/9.10
Drawing no.: P4443-LPR-ZZ-XX-M2-Z-EXA-0366

Coordinate system: British National Grid
Scale: 1:10,000 @ A3



- Legend:
- Order Limits
 - Cable Route Corridor
 - Highway Improvement Areas
 - Indicative Watercourse Crossing Area

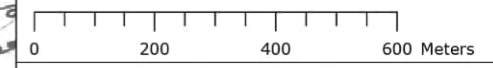
Data: IGP, 2026
Base map: © Crown copyright and database rights 2026 Ordnance Survey 0100031673.

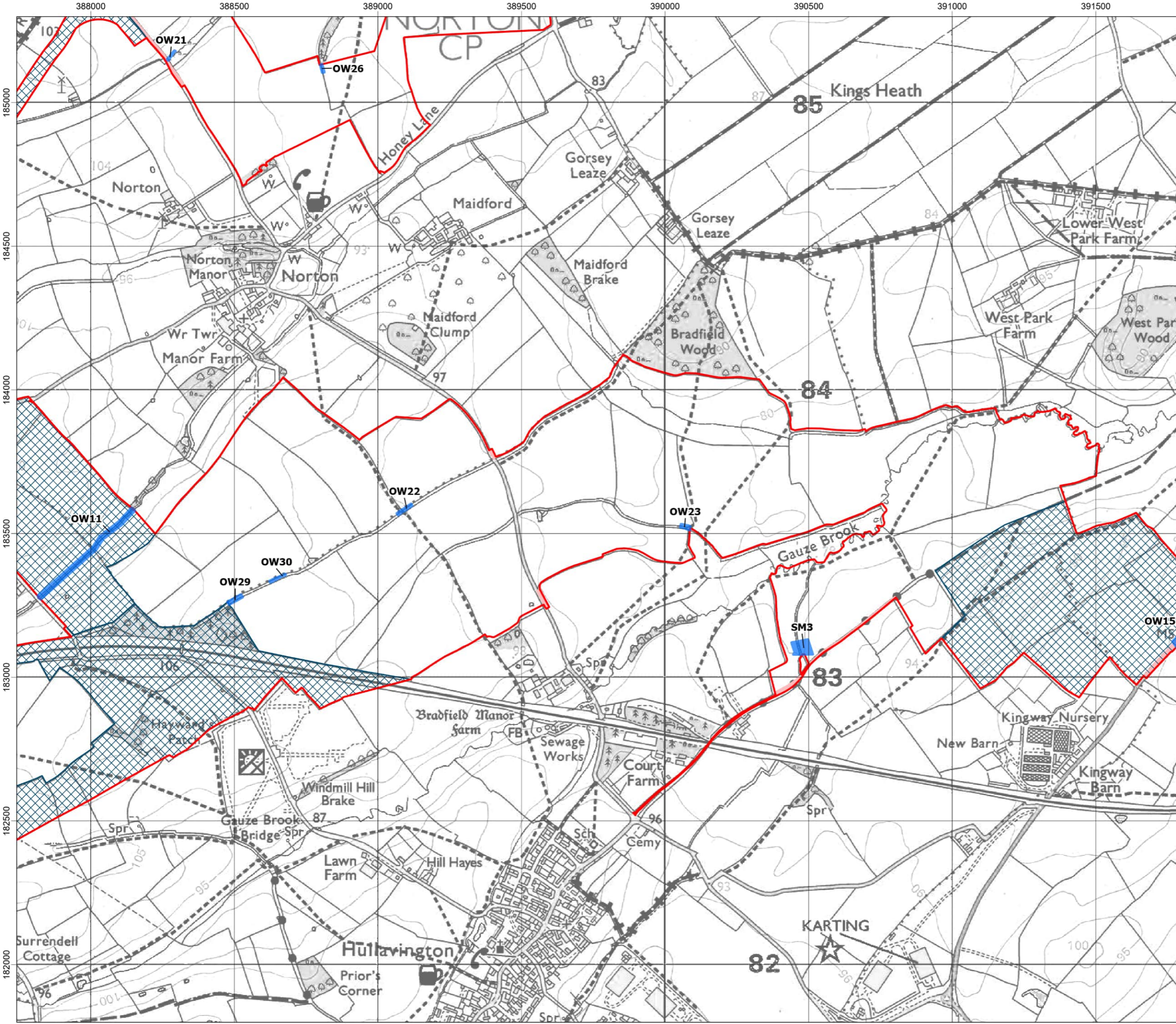


APFP Regulation: 5(2)(a)
Application Doc No.: EXAM/9.10
Drawing no.: P4443-LPR-ZZ-XX-M2-Z-EXA-0366

Coordinate system: British National Grid

Scale: 1:12,500 @ A3





Title: Figure 9-9-4: Watercourse Crossing Schedule: Lime Down D

Document: Volume 3
Watercourse Crossing Schedule Environmental Statement (ES)

- Legend:
- Order Limits
 - Cable Route Corridor
 - Highway Improvement Areas
 - Indicative Watercourse Crossing Area

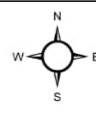
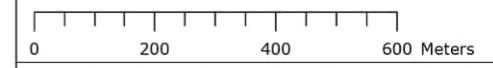
Data: IGP, 2026
Base map: © Crown copyright and database rights 2026 Ordnance Survey 0100031673.

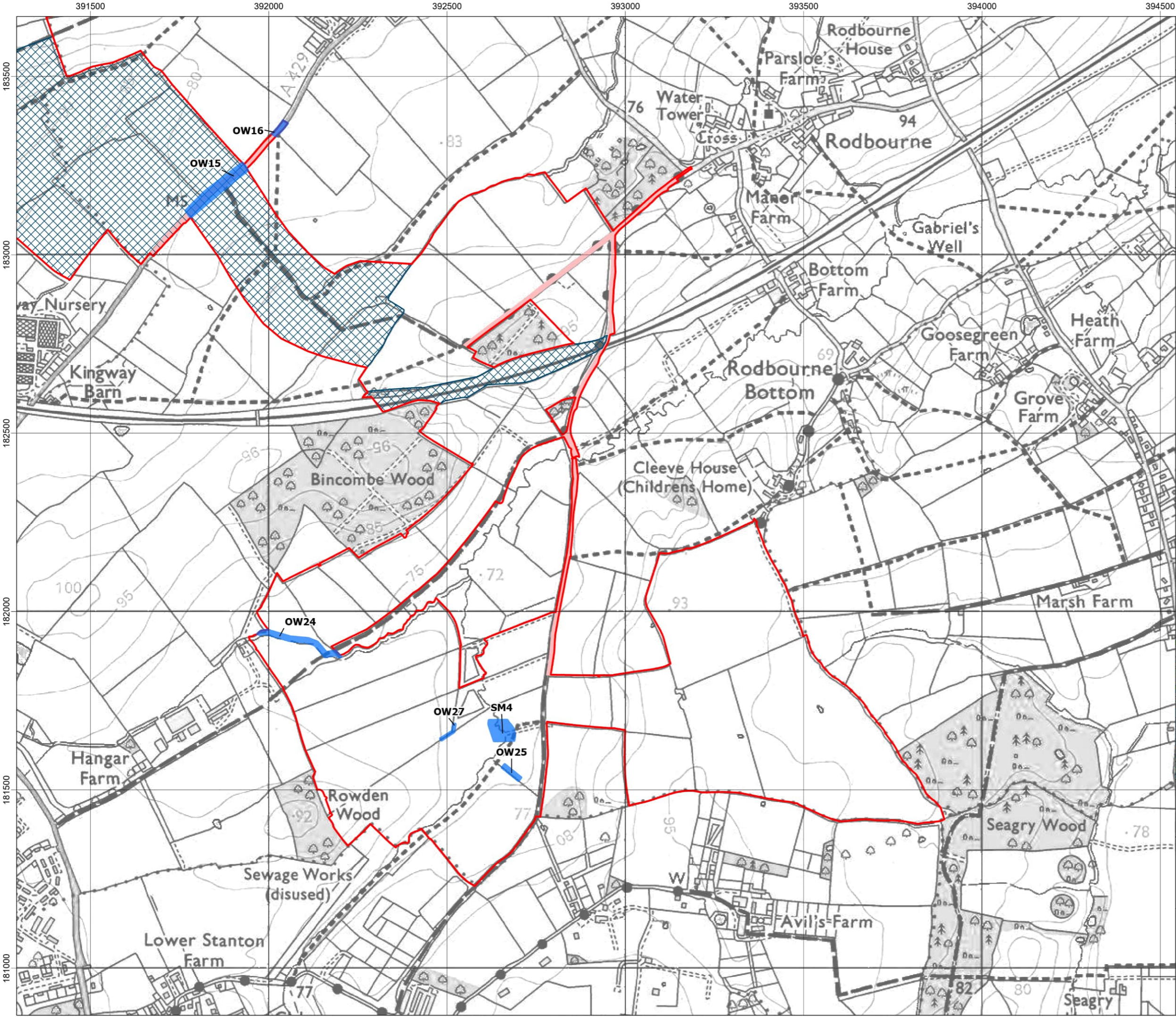


APFP Regulation: 5(2)(a)
Application Doc No.: EXAM/9.10
Drawing no.: P4443-LPR-ZZ-XX-M2-Z-EXA-0366

Coordinate system: British National Grid

Scale: 1:12,500 @ A3



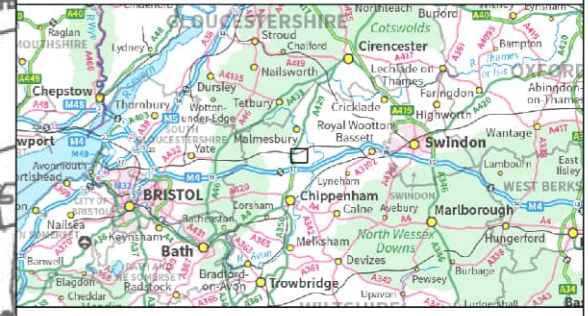


Title: Figure 9-9-5: Watercourse Crossing Schedule: Lime Down E

Document: Volume 3
Watercourse Crossing Schedule
Environmental Statement (ES)

- Legend:
- Order Limits
 - Cable Route Corridor
 - Highway Improvement Areas
 - Indicative Watercourse Crossing Area

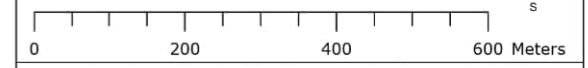
Date: IGP, 2026
Base map: © Crown copyright and database rights 2026 Ordnance Survey 0100031673.

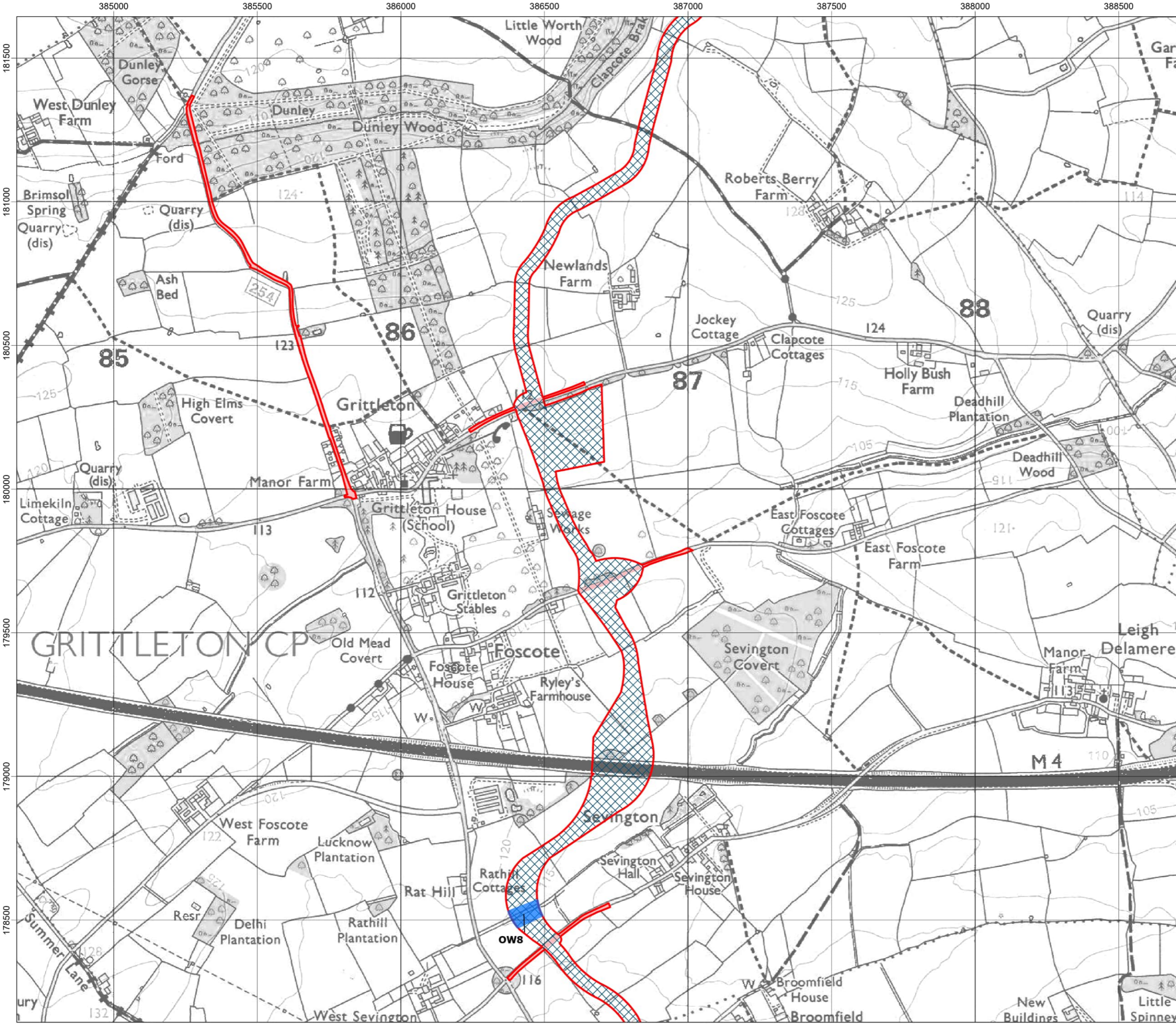


APFP Regulation: 5(2)(a)
Application Doc No.: EXAM/9.10
Drawing no.: P4443-LPR-ZZ-XX-M2-Z-EXA-0366

Coordinate system: British National Grid

Scale: 1:10,000 @ A3



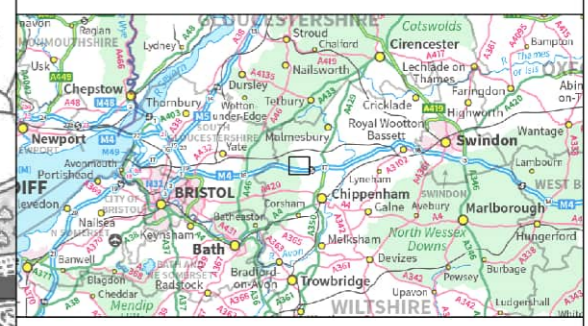


Title:
Figure 9-9-6: Watercourse Crossing
Schedule: Cable Route Corridor

Document:
Volume 3
Watercourse Crossing Schedule
Environmental Statement (ES)

- Legend:
- Order Limits
 - Cable Route Corridor
 - Highway Improvement Areas
 - Indicative Watercourse Crossing Area

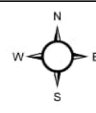
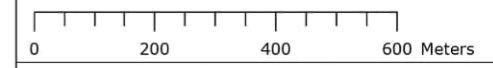
Data: IGP, 2026
Base map: © Crown copyright and database rights 2026 Ordnance Survey
0100031673.



APFP Regulation: 5(2)(a)
Application Doc No.: EXAM/9.10
Drawing no.: P4443-LPR-ZZ-XX-M2-Z-EXA-0366

Coordinate system: British National Grid

Scale: 1:12,500 @ A3

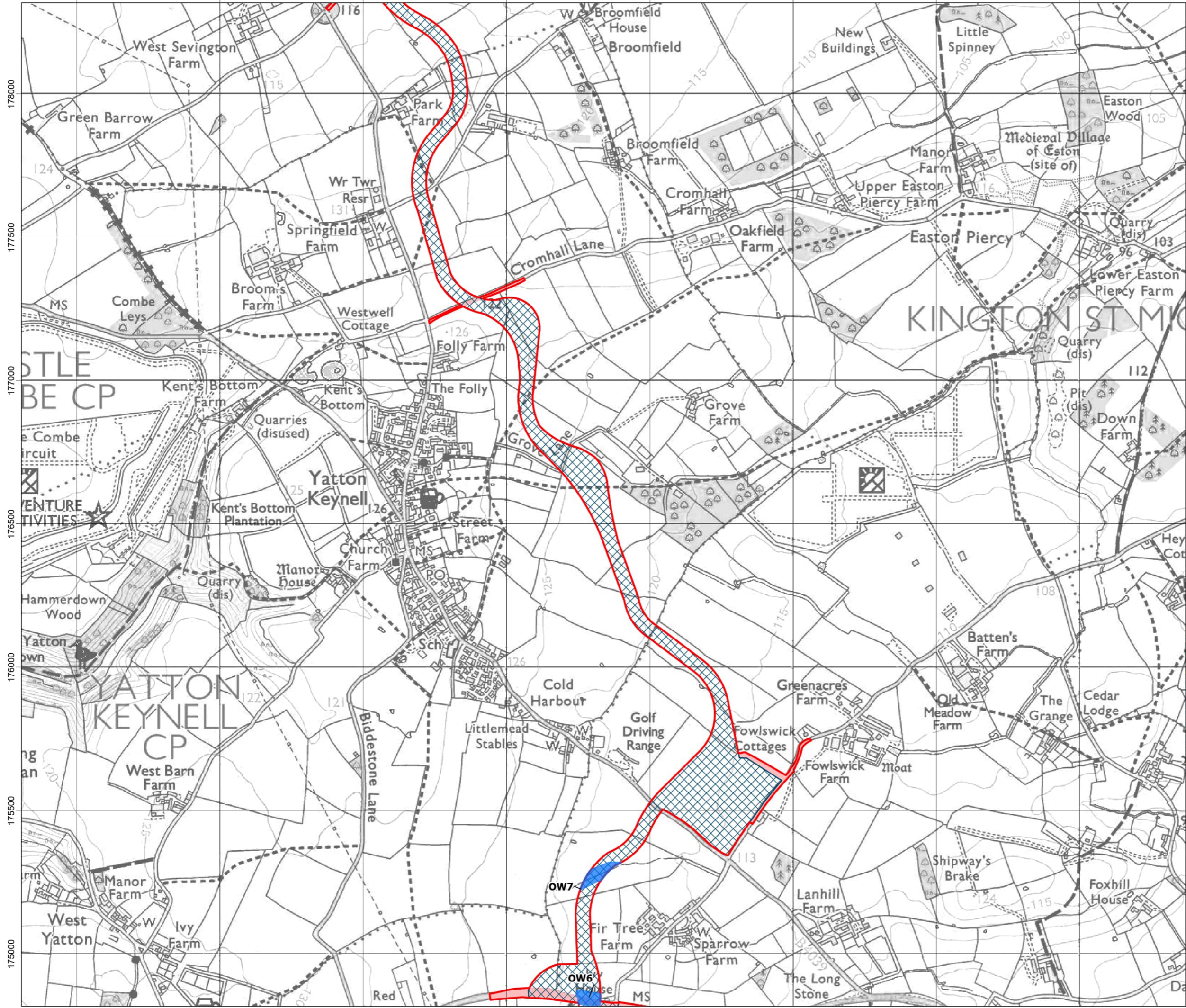


385500 386000 386500 387000 387500 388000 388500 389000

Title: **Figure 9-9-7: Watercourse Crossing Schedule: Cable Route Corridor**

Document: **Volume 3
Watercourse Crossing Schedule
Environmental Statement (ES)**

- Legend:
- Order Limits
 - Cable Route Corridor
 - Highway Improvement Areas
 - Indicative Watercourse Crossing Area

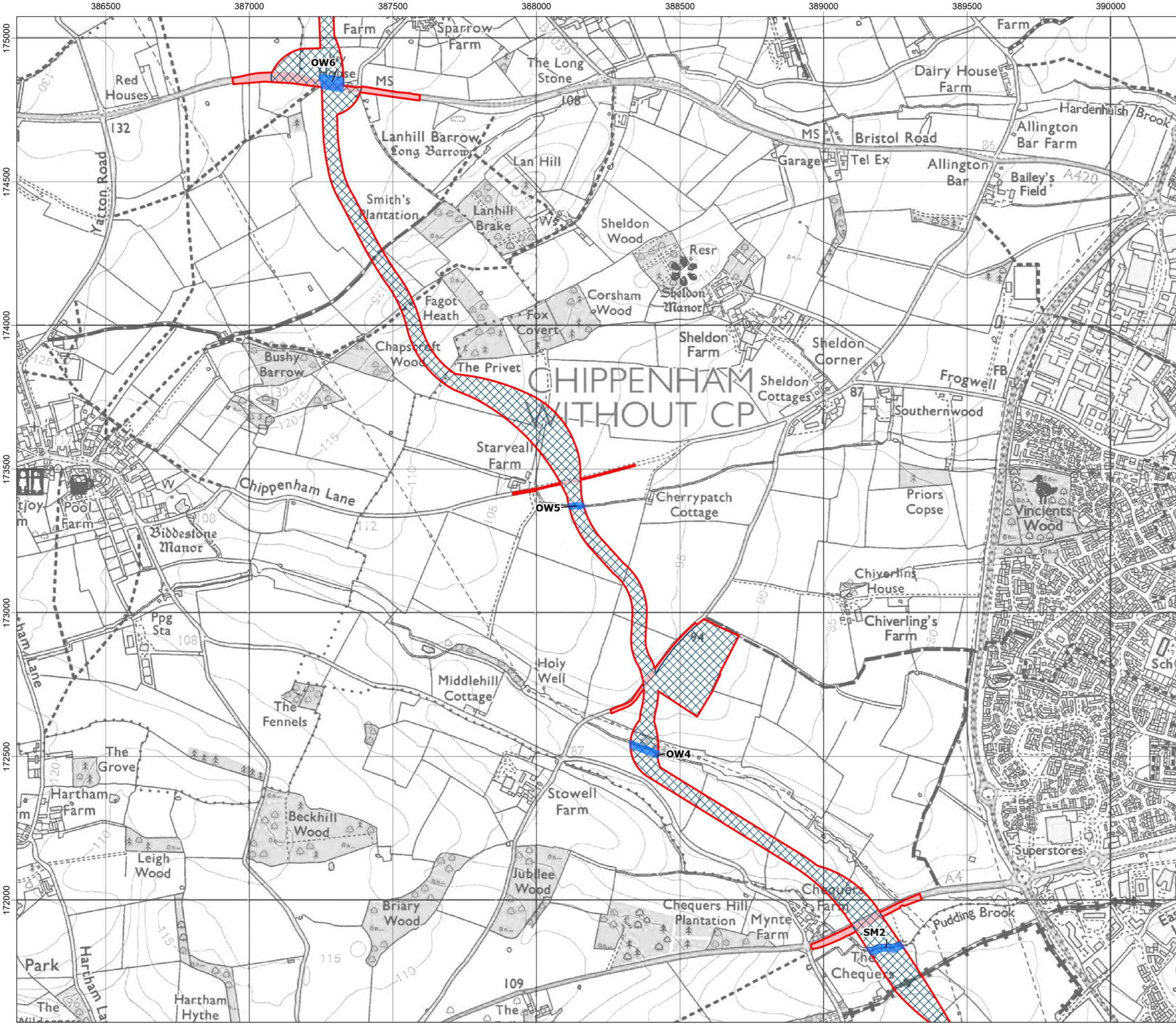


Data: IGP, 2026
Base map: © Crown copyright and database rights 2026 Ordnance Survey 0100031673.



APFP Regulation: 5(2)(a)
Application Doc No.: EXAM/9.10
Drawing no.: P4443-LPR-ZZ-XX-M2-Z-EXA-0366

Coordinate system: British National Grid
Scale: 1:12,500 @ A3

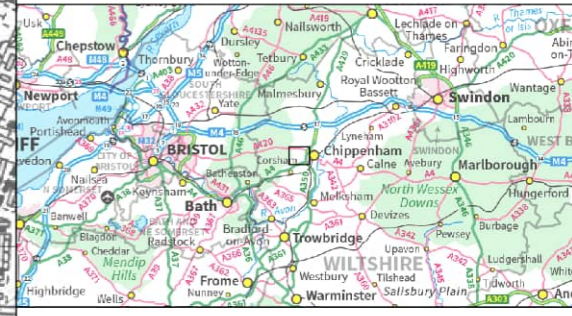


Title: Figure 9-9-8: Watercourse Crossing Schedule: Cable Route Corridor

Document: Volume 3
Watercourse Crossing Schedule
Environmental Statement (ES)

- Legend:
- Order Limits
 - Cable Route Corridor
 - Highway Improvement Areas
 - Indicative Watercourse Crossing Area

Data: IGP, 2026
Base map: © Crown copyright and database rights 2026 Ordnance Survey 0100031673.

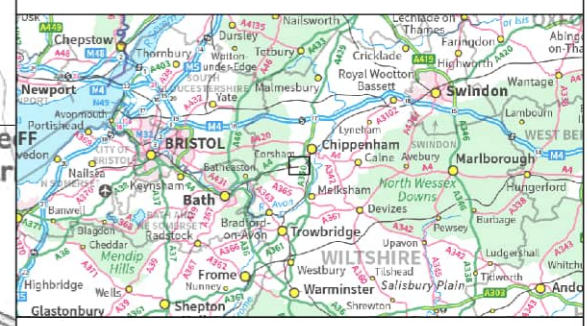


APFP Regulation: 5(2)(a)
Application Doc No.: EXAM/9.10
Drawing no.: P4443-LPR-ZZ-XX-M2-Z-EXA-0366

Coordinate system: British National Grid
Scale: 1:12,500 @ A3

- Legend:
- Order Limits
 - Cable Route Corridor
 - Highway Improvement Areas
 - Indicative Watercourse Crossing Area

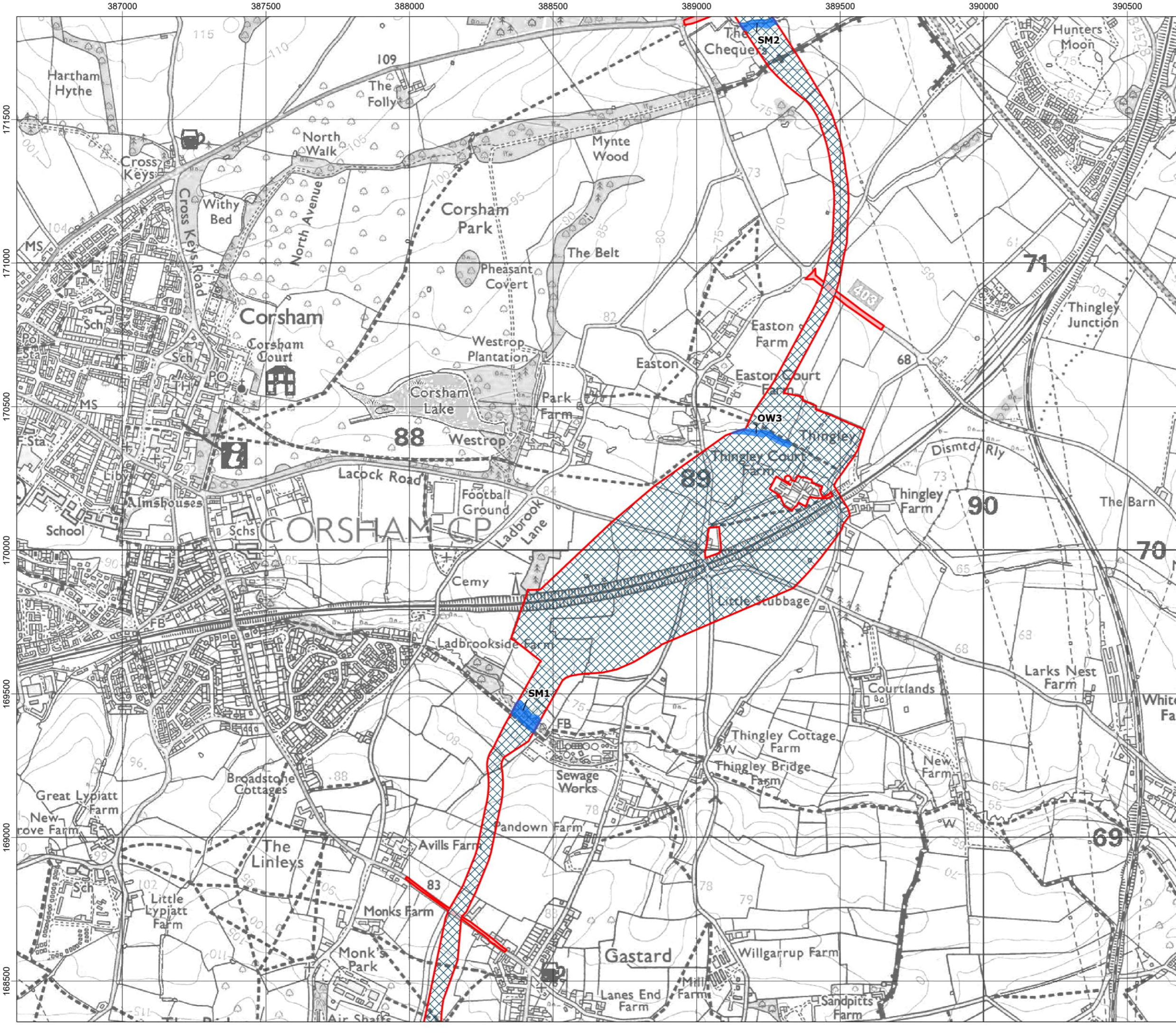
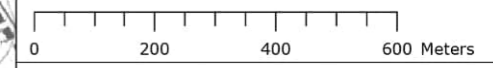
Data: IGP, 2026
Base map: © Crown copyright and database rights 2026 Ordnance Survey 0100031673.

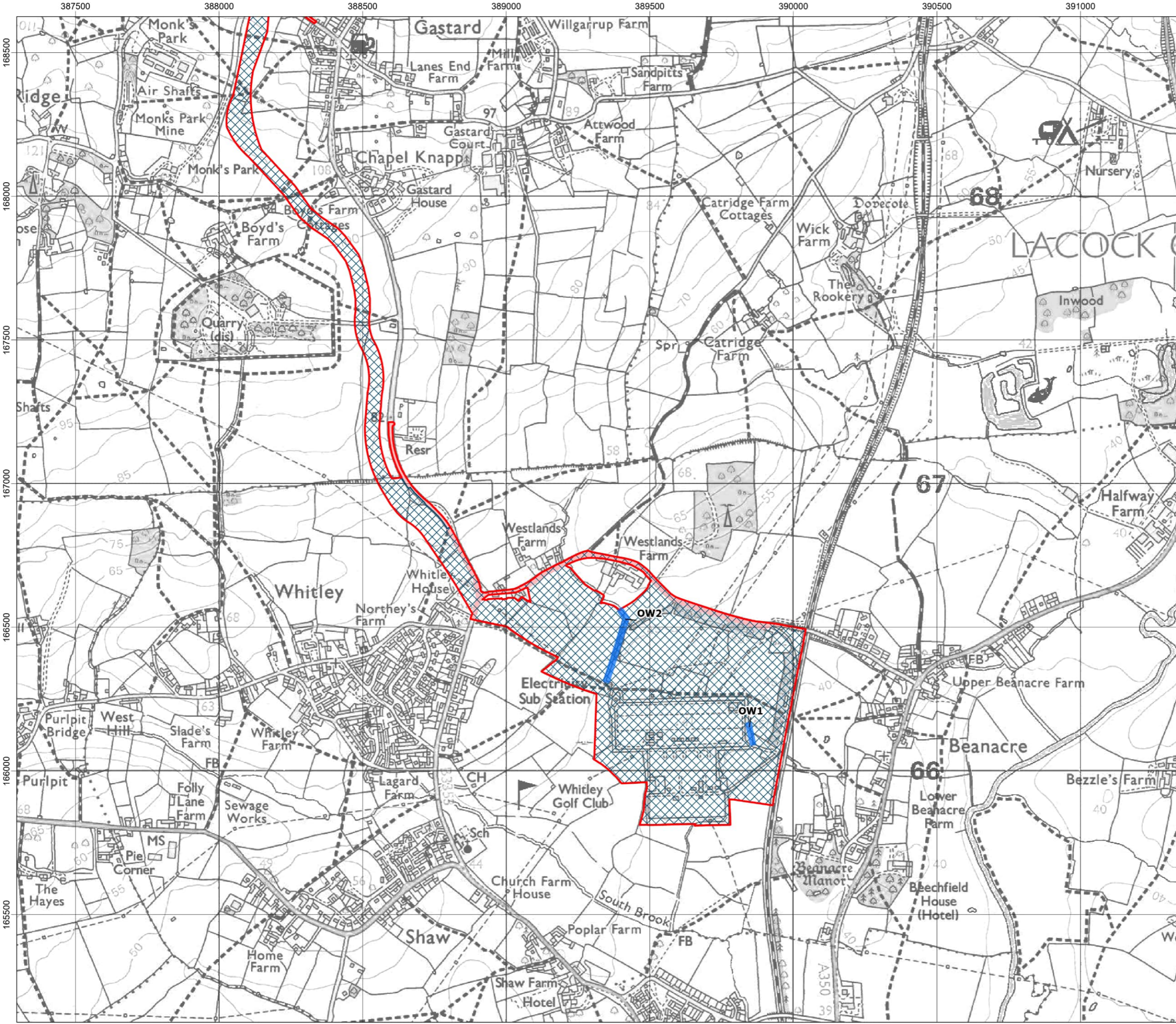


APFP Regulation: 5(2)(a)
Application Doc No.: EXAM/9.10
Drawing no.: P4443-LPR-ZZ-XX-M2-Z-EXA-0366

Coordinate system: British National Grid

Scale: 1:12,500 @ A3





Title: Figure 9-9-10: Watercourse Crossing Schedule: Cable Route Corridor

Document: Volume 3
Watercourse Crossing Schedule
Environmental Statement (ES)

- Legend:
- Order Limits
 - Cable Route Corridor
 - Highway Improvement Areas
 - Indicative Watercourse Crossing Area

Date: IGP, 2026
Base map: © Crown copyright and database rights 2026 Ordnance Survey 0100031673.



APFP Regulation: 5(2)(a)
Application Doc No.: EXAM/9.10
Drawing no.: P4443-LPR-ZZ-XX-M2-Z-EXA-0366

Coordinate system: British National Grid
Scale: 1:12,500 @ A3